









 Proposed R-1

	R-1 LOW DENSITY RESIDENTIAL		B-2 GENERAL BUSINESS
	R-2 MEDIUM DENSITY RESIDENTIAL		B-3 CENTRAL BUSINESS
	R-3 HIGH DENSITY RESIDENTIAL		M-1 MANUFACTURING
	BR-1 BUSINESS RESIDENTIAL		CITY CENTER HERITAGE OVERLAY DISTRICT

★
S. U.S. HWY 68
ANNEXATION ZONING
 ZONING MAP
 PROPOSED CHANGE:
NEW R-1
 ★

CITY OF URBANA
 DIVISION OF ENGINEERING
 205 S. Main Street • Urbana, Ohio 43078
 Fax: (937) 652-5145
 Phone: (937) 652-4324

CITY OF URBANA
PROPOSED ZONING MAP AMENDMENT

ID:	DATE:	REVISION:

DATE PLOTTED: TLB	APPROVED BY: TLB	SCALE: 1" = 400'	ISSUE DATE: 3/28/2018
----------------------	---------------------	---------------------	--------------------------

PAGE:
Exhibit A