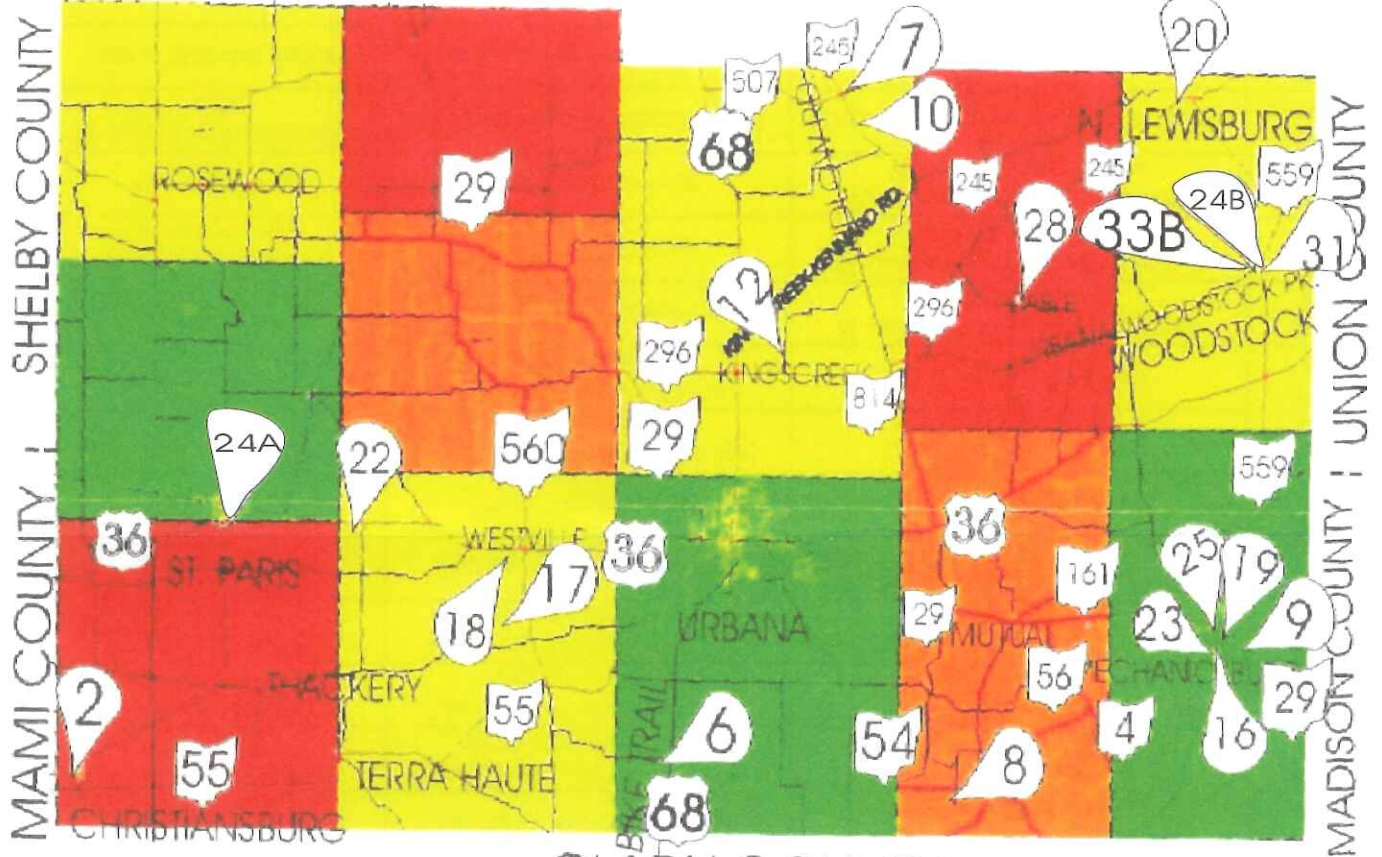


Historical Markers of Champaign County, Ohio				
#	Subject	Description	Location	GPS
1	Harmony Lodge	Oldest Masonic Lodge in West Ohio	222 N. Main Street, Urbana	40.1093 ° / - 83.7526 °
2	Marion Ross	Civil War Medal of Honor	St Rt 55, west side of Christiansburg	40.0554 ° / - 84.0246 °
3	Simon Kenton	Ohio Frontier Scout Burial	Oak Dale Cemetery on Jefferson Ave/St Rt 54, Urbana	40.1023 ° / - 83.7356 °
5	Bailey and Barclay Halls(east side)	Urbana University Oldest Hall	Urbana University, 579 College Way, Urbana	40.10387 ° / - 83.76136 °
5	Johnny Appleseed (west side)	Urbana University Oldest Hall	Urbana University, 579 College Way, Urbana	40.10387 ° / - 83.76136 °
6	Cedar Bog Nature Preserve	Ice Age Fen	980 Woodburn Rd, West of South US 68, Urbana	40.055678 ° / - 83.79285 °
7	Ohio Caverns	Largest Caverns in Ohio	2210 E St Rt 245, Salem Twp	40.252178 ° / - 83.74956 °
8	1950 National Plowing Contest	National Plowing Contest	Benson Rd & St Rt 54, Union Twp	40.0336 ° / - 83.6720 °
9	Joe E. Wing	Early promoter of alfalfa crop	Wing & Rosedale Rd, Mechanicsburg, Goshen Twp	40.04021 ° / - 83.32067 °
10	Mt Tabor Church	Early Rev. War Vets site	St Rt 245, 1/8 S of Mt. Tabor Rd , Salem Twp	40.2290 ° / - 83.6939 °
11	Warren G. Grimes	Father of aircraft lighting	Urbana Airport, 1636 N. Main St, Urbana	40.132408 ° / - 83.74796 °
12	Kingscreek Baptist Church	Third Baptist Church in Ohio	1250 Kennard-KingsCreek Rd., Salem Twp	40.16162 ° / - 83.72541 °
13	Dayton-Springfield-Urbana Electric Rail	1895 Freight-Passenger Line	122 S Main St, Urbana	40.10796 ° / - 83.75254 °
14	Gen. Robert L Eichelberger	WWII Commanding General – Pacific Theater	907 Scioto St, Urbana	40.106842 ° / - 83.73055 °
15	John Anderson Ward Farm	Honor artists JQA Ward and Edgar M. Ward	335 College St, Urbana	40.103743 ° / - 83.75632 °
16	Addison White	Mechanicsburg Citizens purchased a Runaway Slave	1 S. Main St, Mechanicsburg	40.071915 ° / - 83.556 °
17	William Owen	First White Settler in Champaign Co.	2100 S St Rt 560, South of Westville, Mad River Twp	40.05182 ° / - 83.5023 °
18	Harvey Haddix	National League three time All-Star Pitcher	4194 W US Hwy 36, Westville, at the old schoolhouse	40.06592 ° / - 83.50462 °
19	Second Baptist Church	African-American Church 1820	43 E Sandusky St, Mechanicsburg	40.072299 ° / - 83.55543 °
20	Friends Church	Quaker/Abolitionist Church	161 Winder St, North Lewisburg; currently a public library	40.13657 ° / - 83.33536 °
21	Johnson Manufacturing Company	Produced Railway Tinware	605 Miami St, Urbana	40.06506 ° / - 83.45547 °
22	A. B. Graham	Founder of 4-H	7800 W US Hwy 36, St Paris; Graham High School, east of St Paris	40.07287 ° / - 83.54521 °
23	James Hopkins	Internationally Known Artist Faculty at Ohio State University	60 S. Main St, Mechanicsburg; at the public library	40.04235 ° / - 83.33258 °
24 A	Lincoln Funeral Train	Stop for Lincoln's Funeral Train	S Springfield St, St. Paris; on east side near old railroad station	40.07476 ° / - 83.57566 °
24 B	Lincoln Funeral Train	Stop for Lincoln's Funeral Train	Woodstock Cemetery, West Bennett, Woodstock; west of village	40.1720 ° / - 83.5355 °
25	Mechanicsburg Methodist Church	Founded in early Nineteenth Century. Wood frame church-1820	42 N. Main St., Mechanicsburg	40.0733 ° / - 83.5572 °
26	Mad River & Lake Erie RR	First Railroad Completed West of Allegheny Mountains	519 Miami St, Urbana; south side of railroad overpass	40.1084 ° / - 83.7579 °
27	Mad River & Lake Erie RR	First Railroad Completed West of Allegheny Mountains	519 Miami St, Urbana; north side of railroad overpass	40.1085 ° / - 83.7578 °
28	Lincoln Funeral Train	Stop for Lincoln's Funeral Train	6555 Inskeep Rd, Cable, Township Building, north of village	40.1716 ° / - 83.6280 °
29	Billy Clifford	Urbana Vaudeville Actor	114 W Water St, Urbana	40.1060 ° / - 83.7534 °
30	Columbus, Piqua and Indiana 1894 Railroad Station	First East/West Railroad Through Urbana, Started in 1854	644 Miami St, Urbana	40.1087 ° / - 83.7601 °
31	Universalist Church	1844/1895 Church with Civil War stained glass windows	202 W Bennett, Woodstock	40.1738 ° / - 83.5286 °
32	Lincoln Funeral Train	Stop for Lincoln's Funeral Train	N. Main St, Urbana; west of bike trail/ railroad crossing	40.1146 ° / - 83.7521 °
33 A	Underground Railroad in Champaign County	Underground Railroad	SE Corner Freedom Grove, St Rt 55 & St Rt 68	40.0918 ° / - 83.7560 °
33 B	Warren Cushman	Nationally known artist	Woodstock Cemetery, West Bennett, Woodstock, west of village	40.1720 ° / - 83.5367 °
34	Old Grave Yard/War Council of 1812	Old Grave Yard/War Council of 1812	Corner of E Ward and N Kenton St, Urbana	40.1113° / - 83.7488°
A	War of 1812 Wall Plaque	Honor Soldier of War of 1812	40 Monument Square /N. Main St, Urbana	40.1084 ° / - 83.7525 °
B	General Hull's Headquarters	Location of War of 1812 Headquarters	Fyffe St and N. Main St., Urbana; north of bike trail/railroad crossing	40.1155 ° / - 83.7515 °
C	Simon Kenton Plaque	Honor Simon Kenton	People's Saving & Loan,	40.1082 ° / -

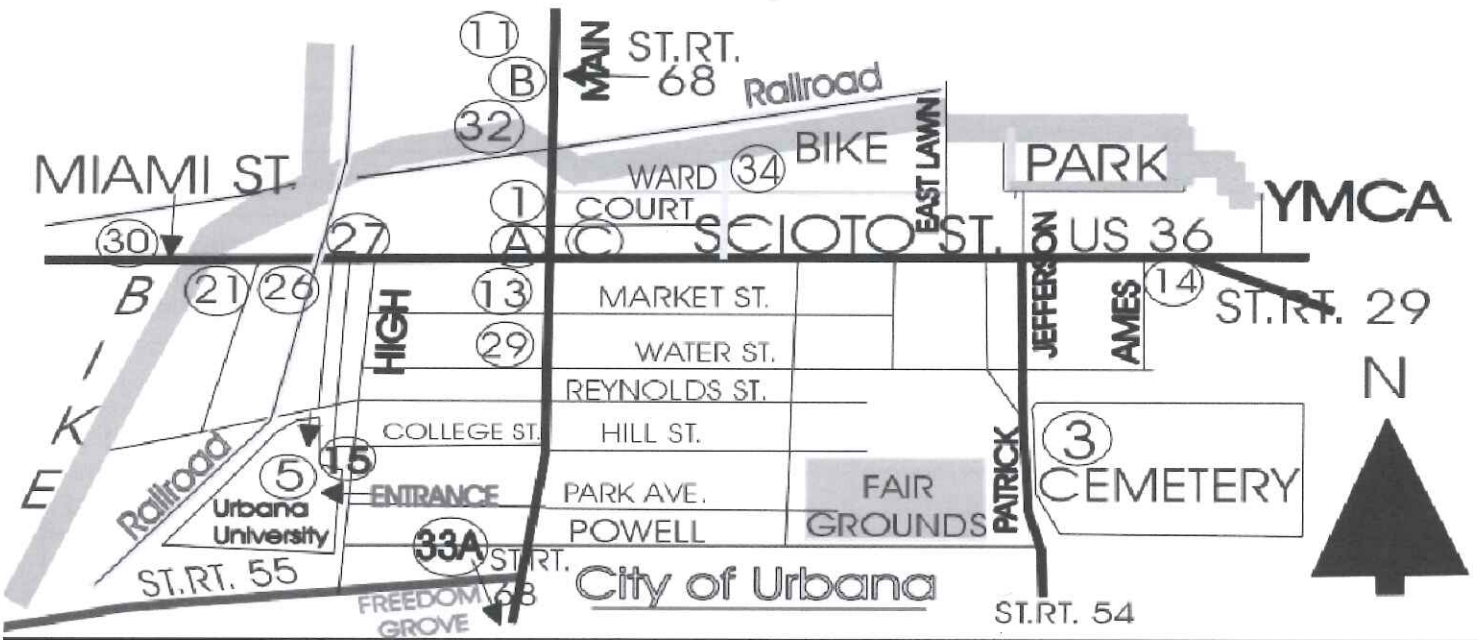
LOGAN COUNTY



CLARK COUNTY CHAMPAIGN COUNTY MAP


Established in 1805

Printed with the assistance by
Champaign County Library & Champaign County Engineer



Historical Markers
of
Champaign County

- ★ Aviation
- ★ Railroads
- ★ Churches
- ★ Sports
- ★ Pioneers
- ★ Folklore
- ★ Vaudeville
- ★ War of 1812
- ★ Natural Wonders
- ★ National Events
- ★ 4-H



2015
Bicentennial Historical
Marker Committee